



**COMPUTER FREEHOLD REGISTER
UNDER LAND TRANSFER ACT 1952**



R. W. Muir
Registrar-General
of Land

BARFOOT & THOMPSON DISCLAIMER
Search Copy
This document has been obtained on behalf of the client and is made available to customers for general information purposes only. Neither Barfoot & Thompson nor their client warrant the accuracy, completeness or currency of this document nor do they accept liability for any errors or omissions in this document. All customers should obtain and rely on their own documents and legal advice.

Identifier 581137
Land Registration District North Auckland
Date Issued 01 March 2013

Prior References
NA18A/1487

Estate Fee Simple
Area 2.6882 hectares more or less
Legal Description Lot 1 Deposited Plan 453539

Proprietors
Dennis Percy Haigh and Patricia Gladys Betty Haigh

Interests

Subject to a right of way over part marked A and C on DP 453539 specified in Easement Certificate A460049 - 20.4.1970 at 12:00 pm

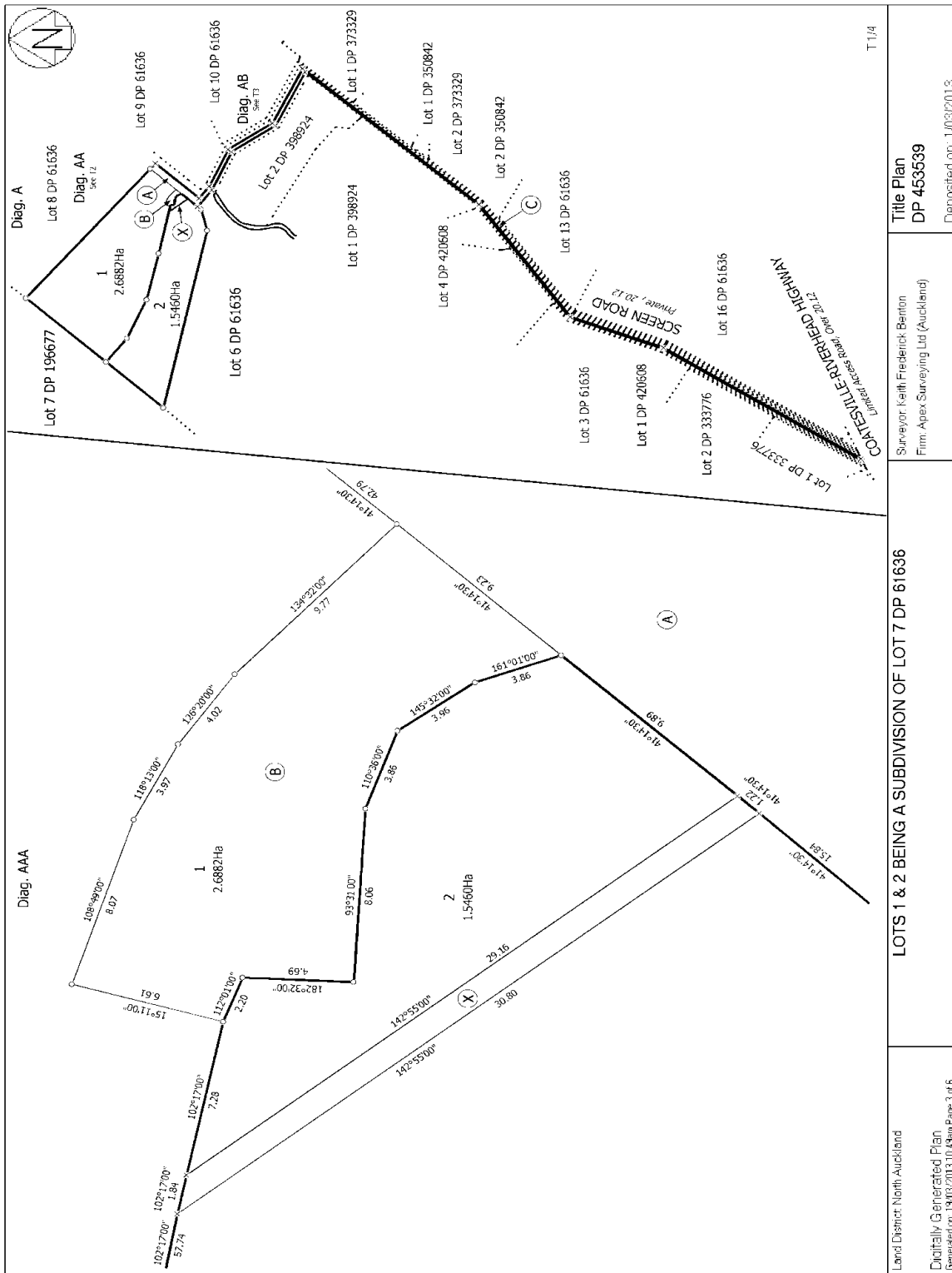
Appurtenant hereto is a right of way specified in Easement Certificate A460049 - 20.4.1970 at 12:00 pm
8630156.2 Mortgage to Mortgage Holding Trust Company Limited - 8.11.2010 at 4:04 pm

Subject to a right of way over part marked A, B and C on DP 453539 created by Easement Instrument 9325407.3 - 1.3.2013 at 4:10 pm

Appurtenant hereto is a right to transmit telecommunications and computer media created by Easement Instrument 9325407.3 - 1.3.2013 at 4:10 pm

The easements created by Easement Instrument 9325407.3 are subject to Section 243 (a) Resource Management Act 1991

Land Covenant in Easement Instrument 9325407.4 - 1.3.2013 at 4:10 pm

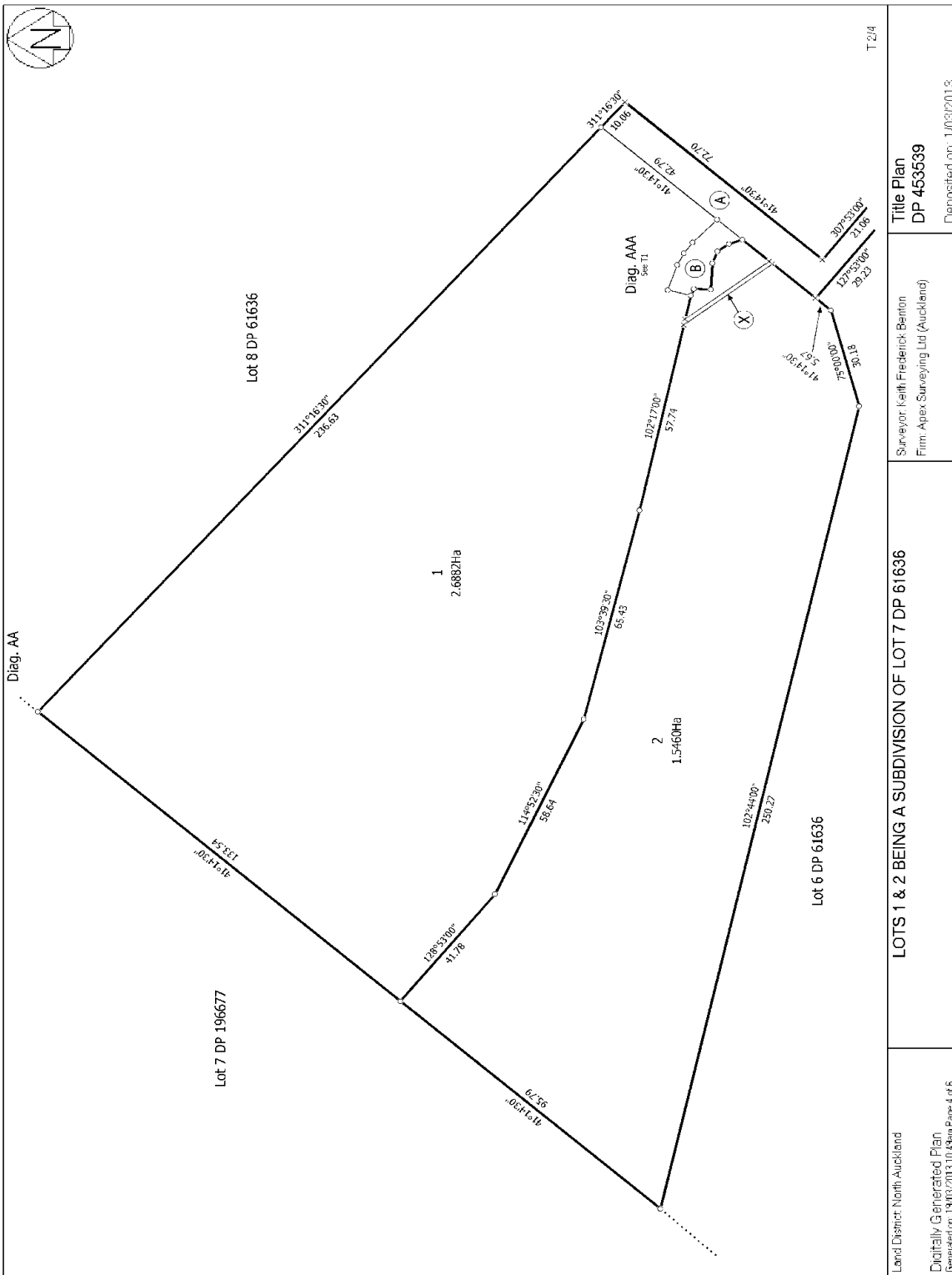


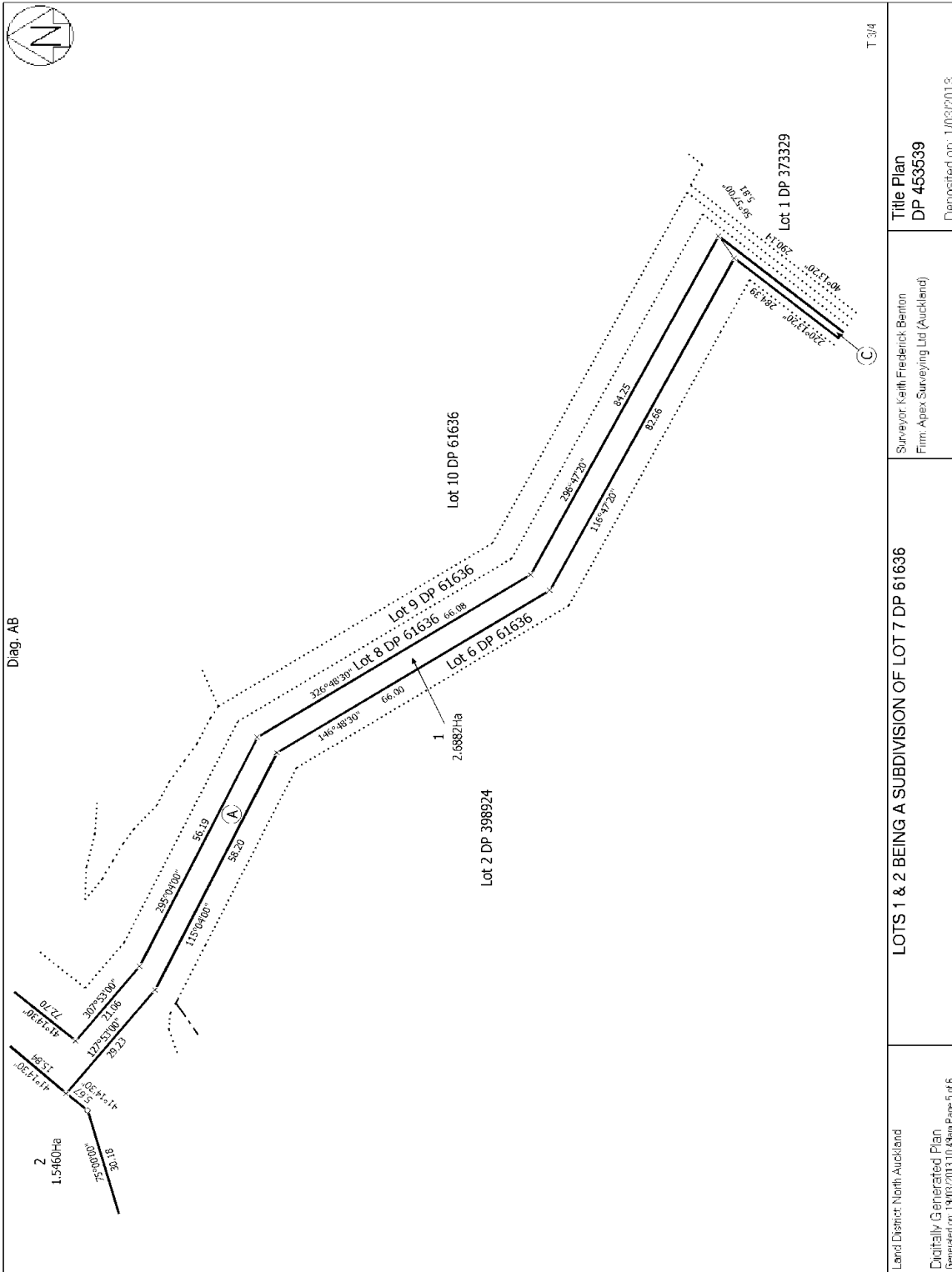
Title Plan
DP 453539
Deposited on: 10/03/2018

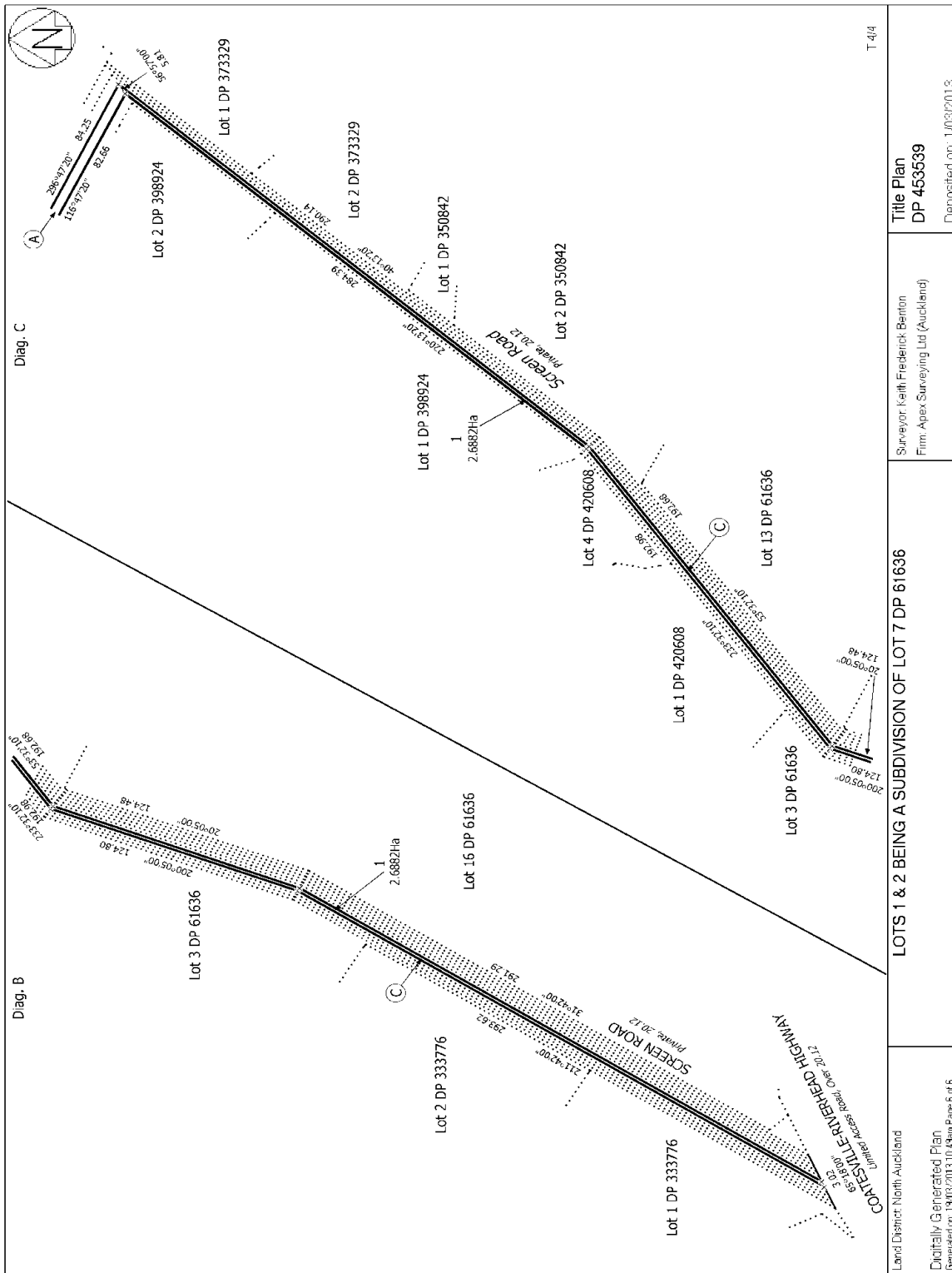
Surveyor: Keith Frederick Benton
Firm: Apex Surveying Ltd (Auckland)

LOTS 1 & 2 BEING A SUBDIVISION OF LOT 7 DP 61636

Land District: North Auckland
Digitally Generated Plan
Generated on: 13/03/2018 10:04am Page 3 of 6







Land District: North Auckland
 Digitally Generated Plan
 Generated on: 13/03/2013 10:43am Page 6 of 6

LOTS 1 & 2 BEING A SUBDIVISION OF LOT 7 DP 61636

Title Plan
 DP 453539
 Deposited on: 10/03/2018

Surveyor: Keith Frederick Benton
 Firm: Apex Surveying Ltd (Auckland)

T. 4/4